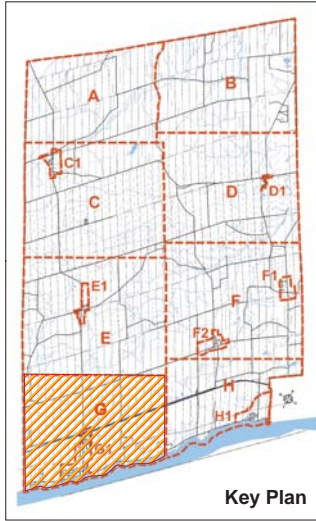


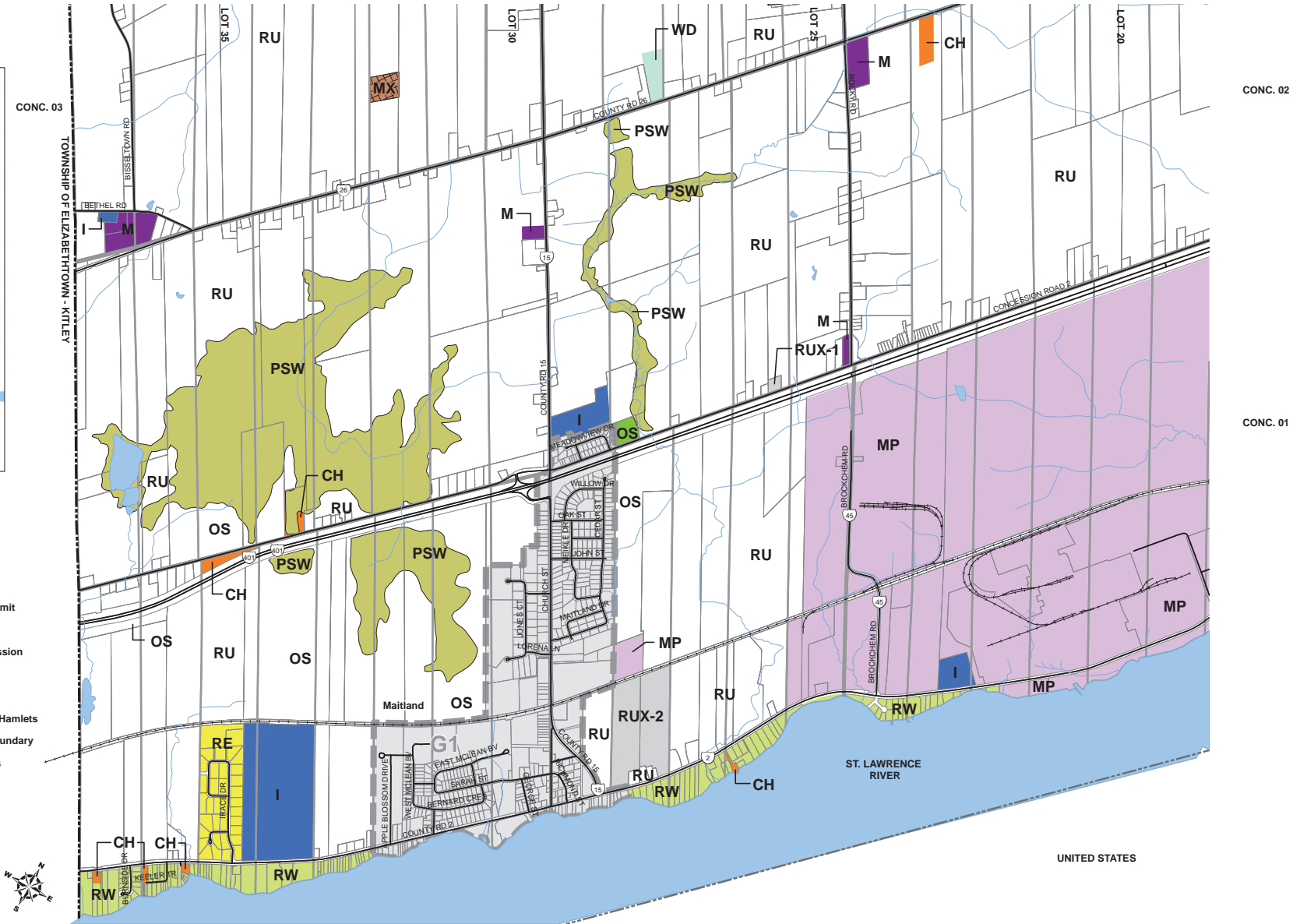
Zoning By-law

Schedule G



Legend

- | | |
|-------------------------------|----------------------|
| RU Rural | PSW Wetlands |
| RUX-# Rural Exception | Floodplain Limit |
| A Agricultural | Parcels |
| RE Estate Residential | Lot & Concession |
| RW Waterfront Residential | Roads |
| RM Mobile Residential | Railway |
| CH Highway Commercial | Villages and Hamlets |
| CR Rural - Commercial | Township Boundary |
| I Institutional | Water Bodies |
| M Industrial | |
| MP Industrial Park | |
| WD Waste Disposal | |
| OS Open Space | |
| MX Mineral Aggregate Resource | |

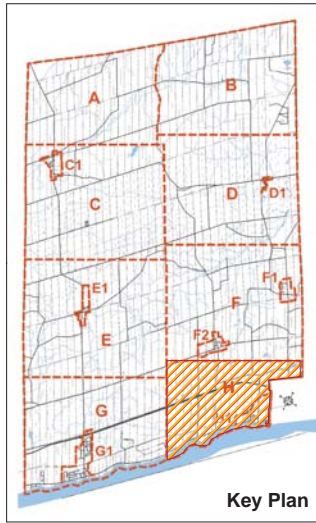


Drawings are produced by McIntosh Perry Consulting Engineers with base information supplied by the United Counties of Leeds and Grenville (2008). Ontario Road Network used under Licence with the United Counties of Leeds and Grenville and the Ministry of Natural Resources. Property parcel boundaries used under Licence with the Teraneer Enterprises Inc. Assessment Data used under Licence with the Municipal Property Assessment Corporation. Natural Resource Values Information from the Ontario Geospatial Data Exchange under Licence with the Ontario Ministry of Natural Resources copyright Queen's Printer for Ontario, 2007. Floodplain information is data owned and/or used under agreement with the Rideau Valley Conservation Authority and the South Nation Conservation Authority. © September 2012.



Zoning By-law

Schedule H



Legend

Rural	Wetlands
Rural Exception	Floodplain Limit
Agricultural	Parcels
Estate Residential	Lot & Concession
Waterfront Residential	Roads
Mobile Residential	Railway
Highway Commercial	Villages and Hamlets
Rural - Commercial	Township Boundary
Institutional	Water Bodies
Industrial	
Industrial Park	
Waste Disposal	
Open Space	
Mineral Aggregate Resource	

0 0.25 0.5 1
Kilometers



Drawings are produced by McIntosh Perry Consulting Engineers with base information supplied by the United Counties of Leeds and Grenville (2008), Ontario Road Network used under Licence with the United Counties of Leeds and Grenville and the Ministry of Natural Resources. Property parcel boundaries used under Licence with the Teranet Enterprises Inc. Assessment Data used under Licence with the Municipal Property Assessment Corporation. Natural Resource Values Information from the Ontario Geospatial Data Exchange under Licence with the Ontario Ministry of Natural Resources copyright Queen's Printer for Ontario, 2007. Floodplain information is data owned and/or used under agreement with the Rideau Valley Conservation Authority and the South Nation Conservation Authority. © September 2012.

